


Legend

PROPOSED MARINE SITES


23x  Individual Sites


1x  Intertidal Protected Areas


1x  Artificial Reef Sites


PROPOSED ZONING

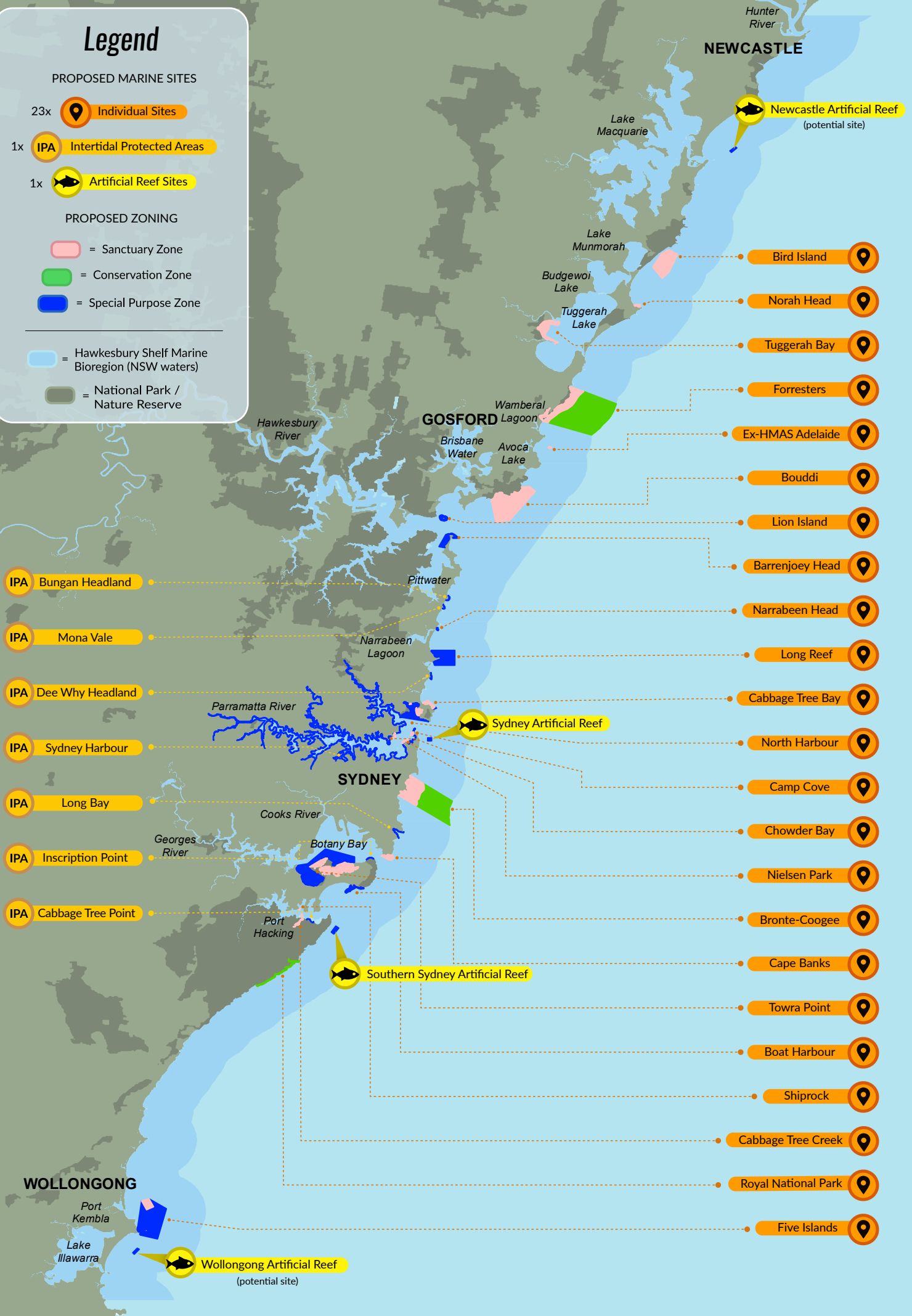
 = Sanctuary Zone

 = Conservation Zone

 = Special Purpose Zone

 = Hawkesbury Shelf Marine Bioregion (NSW waters)

 = National Park / Nature Reserve



Hunter River
NEWCASTLE
Newcastle Artificial Reef (potential site)

Lake Macquarie
Lake Munmorah
Budgewoi Lake
Tuggerah Lake
Wamberal Lagoon
GOSFORD
Brisbane Water
Avoca Lake

IPA Bungan Headland
IPA Mona Vale
IPA Dee Why Headland
IPA Sydney Harbour
IPA Long Bay
IPA Inscription Point
IPA Cabbage Tree Point

Hawkesbury River
Pittwater
Narrabeen Lagoon
Parramatta River
Cooks River
Georges River
Botany Bay
Port Hacking

SYDNEY

Sydney Artificial Reef
Southern Sydney Artificial Reef

WOLLONGONG
Port Kembla
Lake Illawarra
Wollongong Artificial Reef (potential site)

Bird Island
Norah Head
Tuggerah Bay
Forresters
Ex-HMAS Adelaide
Bouddi
Lion Island
Barrenjoey Head
Narrabeen Head
Long Reef
Cabbage Tree Bay
North Harbour
Camp Cove
Chowder Bay
Nielsen Park
Bronte-Coogee
Cape Banks
Towra Point
Boat Harbour
Shiprock
Cabbage Tree Creek
Royal National Park
Five Islands